

#### LEGEND

- RAILWAY STATIONS
- DEVELOPMENT BOUNDARY
- INVASIVE SPECIES
  - CHERRY LAUREL
  - COMMON CORD-GRASS
  - HIMALAYAN BALSAM
  - JAPANESE KNOTWEED
  - RHODODENDRON
  - SPANISH BLUEBELL
  - WINTER HELIOTROPE

**Disclaimer**  
© Irish Rail (2023). This drawing is confidential and the copyright in it is owned by Irish Rail. This drawing must not be either loaned, copied or otherwise reproduced in whole or in part or used for any purpose without the prior permission of Irish Rail.  
© OpenStreetMap contributors.

© Ordnance Survey Ireland and Government of Ireland. All O.S. data used for plans are printed under "Copyright Ordnance Survey Ireland 0039723 (OSI Aerial Data or OSI Lidar Data) & 2023/ OSI\_NMA\_180 (OSI Vector Data)". All elevations are in metres and relate to OSI Geoid Model (OSGM02) Malin Head as defined by existing Project Control. All Co-ordinates are in Irish Transverse Mercator Grid (ITM) as defined by OSI active GPS station Tallaght College (TLLG).

**NOTES**  
1. DATA SHOWN INCLUDES NON-NATIVE, INVASIVE PLANT SPECIES LISTED ON THE THIRD SCHEDULE OF THE EUROPEAN COMMUNITIES (BIRDS AND NATURAL HABITATS) REGULATIONS, 2011 (AS AMENDED).



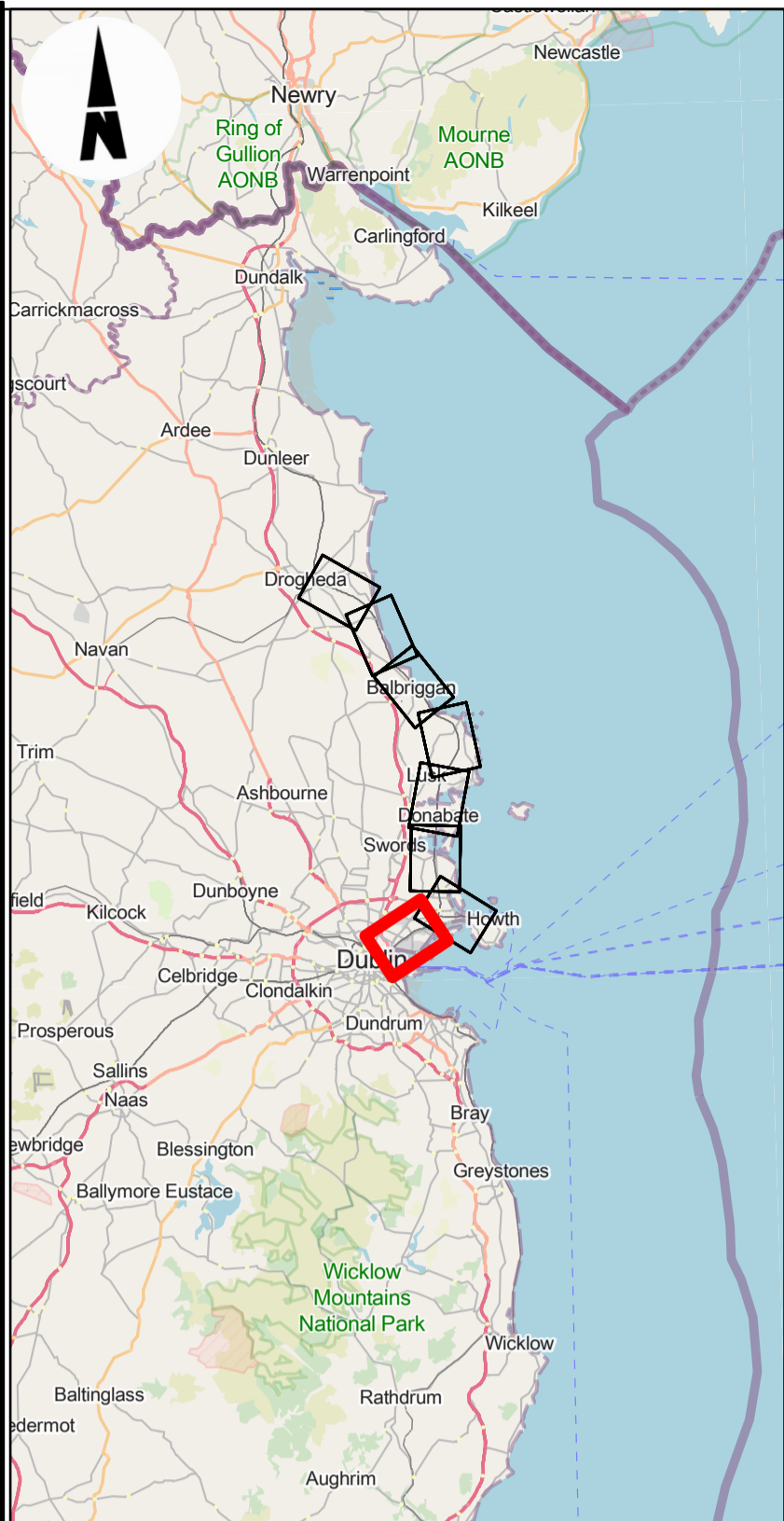
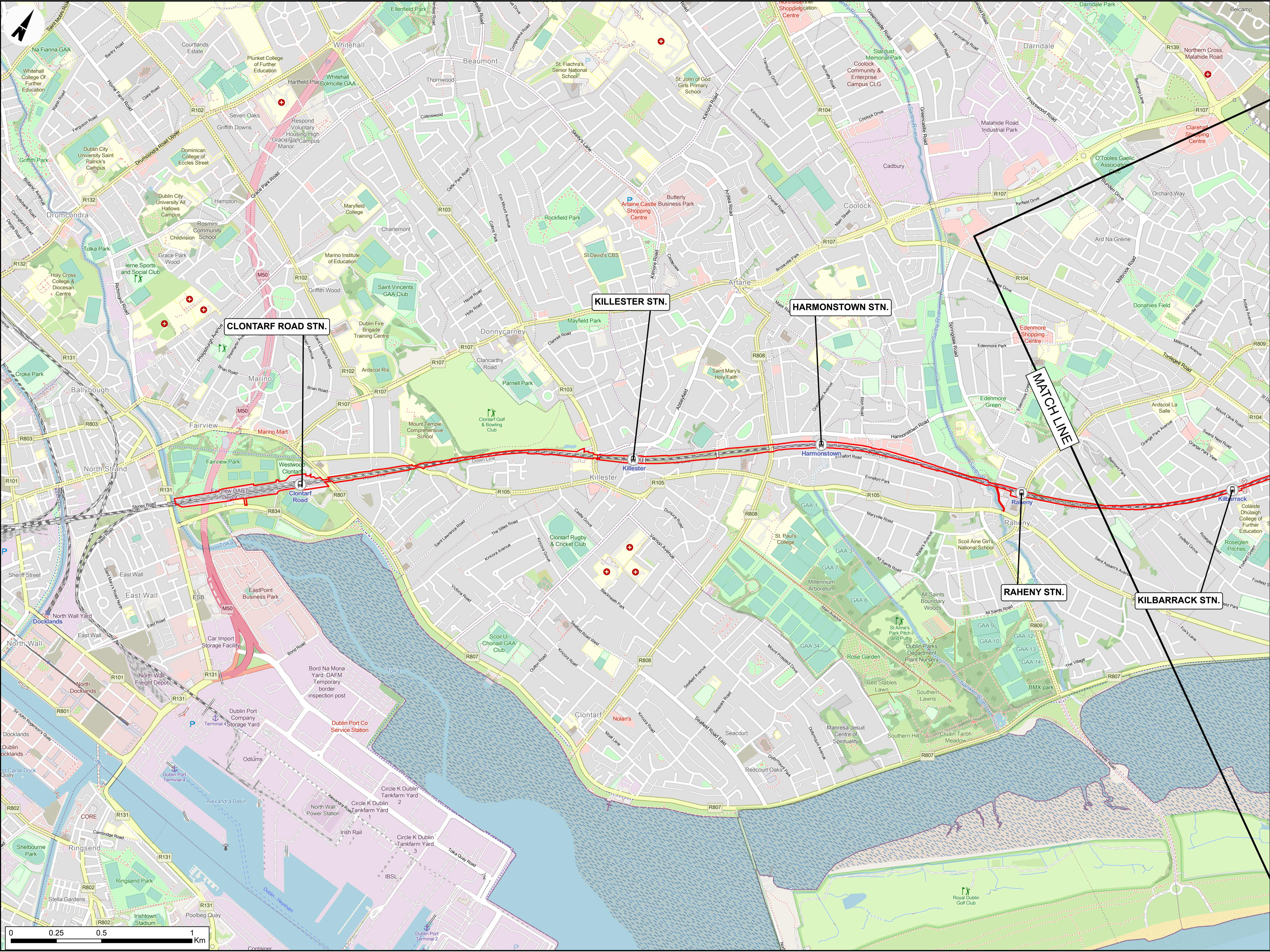
Tionscadal Éireann  
Project Ireland  
2040

Rev	Date	Dm	Chkd	App'd	Description
P02	31/05/2024	DM	SQ	COD	PLANNING ISSUE

Client	
Date	07/09/2023
Scale	1:75000 @ A1 1:150000 @ A3
Project Code	D+WP56
Originator Code	ARP

Engineering Designer	
Drawn	DM
Checked	SQ
Approved	COD
QMS Code	279933-00

Project Title	
DART+ COASTAL NORTH	
Drawing Title	
BIODIVERSITY FIGURE 4: INVASIVE SPECIES OVERVIEW	
Drawing File Name	D+WP56-ARP-ZZ-NL-DR-EVBD-200041
Sheet Number	1 of 9
Status	S4
Rev	P02



- LEGEND**
- RAILWAY STATIONS
  - DEVELOPMENT BOUNDARY

**Disclaimer**  
© Irish Rail (2023). This drawing is confidential and the copyright in it is owned by Irish Rail. This drawing must not be either loaned, copied or otherwise reproduced in whole or in part or used for any purpose without the prior permission of Irish Rail.  
© OpenStreetMap contributors.  
© Ordnance Survey Ireland and Government of Ireland. All O.S. data used for plans are printed under "Copyright Ordnance Survey Ireland 0039723 (OSI Aerial Data or OSI Lidar Data) & 2023/ OSI NMA 180 (OSI Vector Data)". All elevations are in metres and relate to OSI Geoid Model (OSGM02) Malin Head as defined by existing Project Control. All Co-ordinates are in Irish Transverse Mercator Grid (ITM) as defined by OSI active GPS station Tallaght College (TLG).

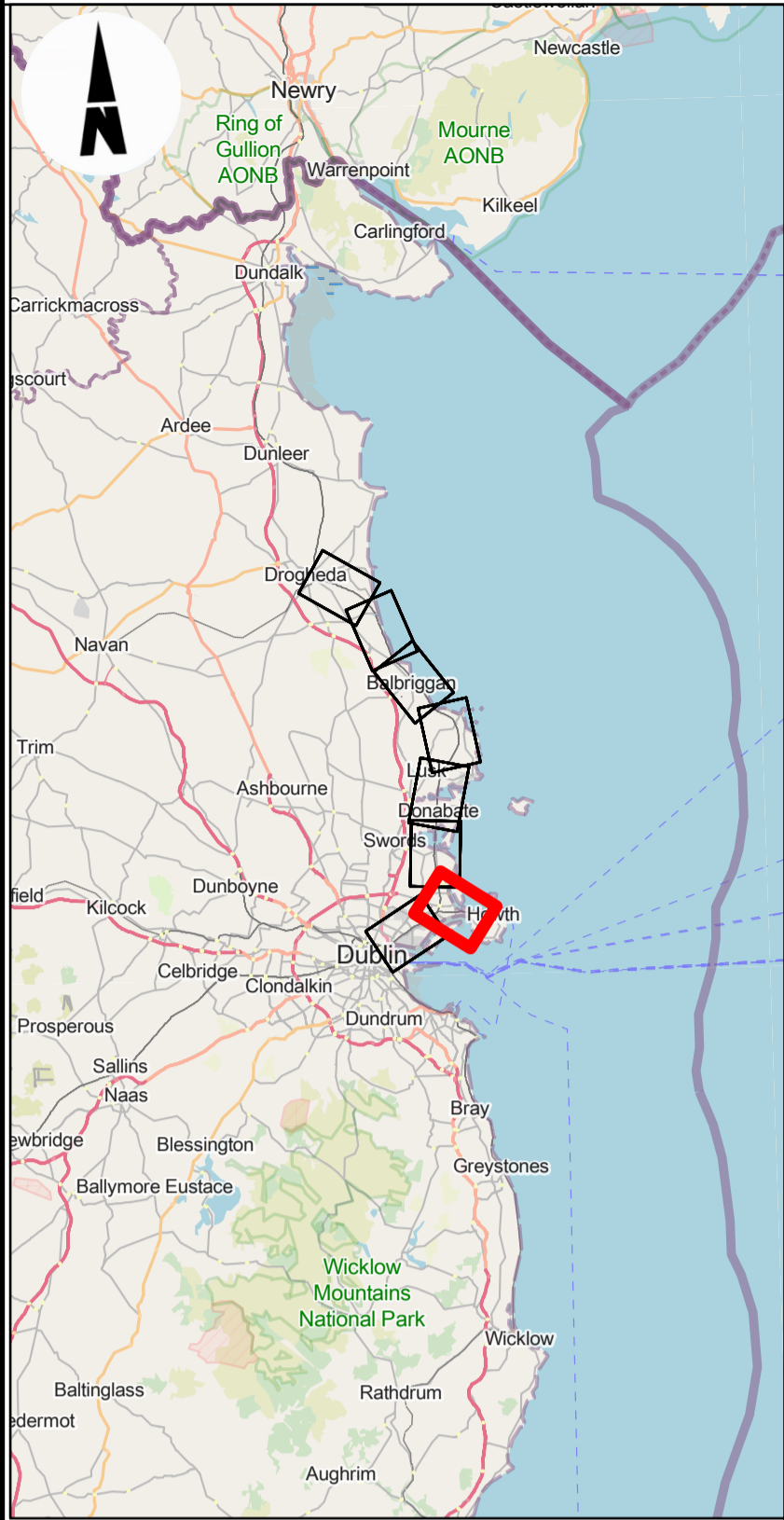
**NOTES**  
1. DATA SHOWN INCLUDES NON-NATIVE, INVASIVE PLANT SPECIES LISTED ON THE THIRD SCHEDULE OF THE EUROPEAN COMMUNITIES (BIRDS AND NATURAL HABITATS) REGULATIONS, 2011 (AS AMENDED).



Rev	Date	Dm	Chkd	App'd	Description
P02	31/05/2024	DM	SQ	COD	PLANNING ISSUE

Client 		Engineering Designer 		
Date 07/09/2023	Scale 1:10000 @ A1 1:20000 @ A3	Drawn DM	Checked SQ	Approved COD
Project Code D+WP56	Originator Code ARP	OMS Code 279933-00		

Project Title <b>DART+ COASTAL NORTH</b>				
Drawing Title <b>BIODIVERSITY FIGURE 4: INVASIVE SPECIES</b>				
Drawing File Name D+WP56-ARP-ZZ-NL-DR-EVBD-200042	Sheet Number 2 of 9	Status S4	Rev P02	



- LEGEND**
- RAILWAY STATIONS
  - DEVELOPMENT BOUNDARY

**Disclaimer**  
© Irish Rail (2023). This drawing is confidential and the copyright in it is owned by Irish Rail. This drawing must not be either loaned, copied or otherwise reproduced in whole or in part or used for any purpose without the prior permission of Irish Rail.  
© OpenStreetMap contributors.

© Ordnance Survey Ireland and Government of Ireland. All O.S. data used for plans are printed under "Copyright Ordnance Survey Ireland 0039723 (OSI Aerial Data or OSI Lidar Data) & 2023/ OSI, NMA, 180 (OSI Vector Data)". All elevations are in metres and relate to OSI Geoid Model (OSGM02) Malin Head as defined by existing Project Control. All Co-ordinates are in Irish Transverse Mercator Gnd (ITM) as defined by OSI active GPS station Tallaght College (TLLG).

**NOTES**  
1. DATA SHOWN INCLUDES NON-NATIVE, INVASIVE PLANT SPECIES LISTED ON THE THIRD SCHEDULE OF THE EUROPEAN COMMUNITIES (BIRDS AND NATURAL HABITATS) REGULATIONS, 2011 (AS AMENDED).

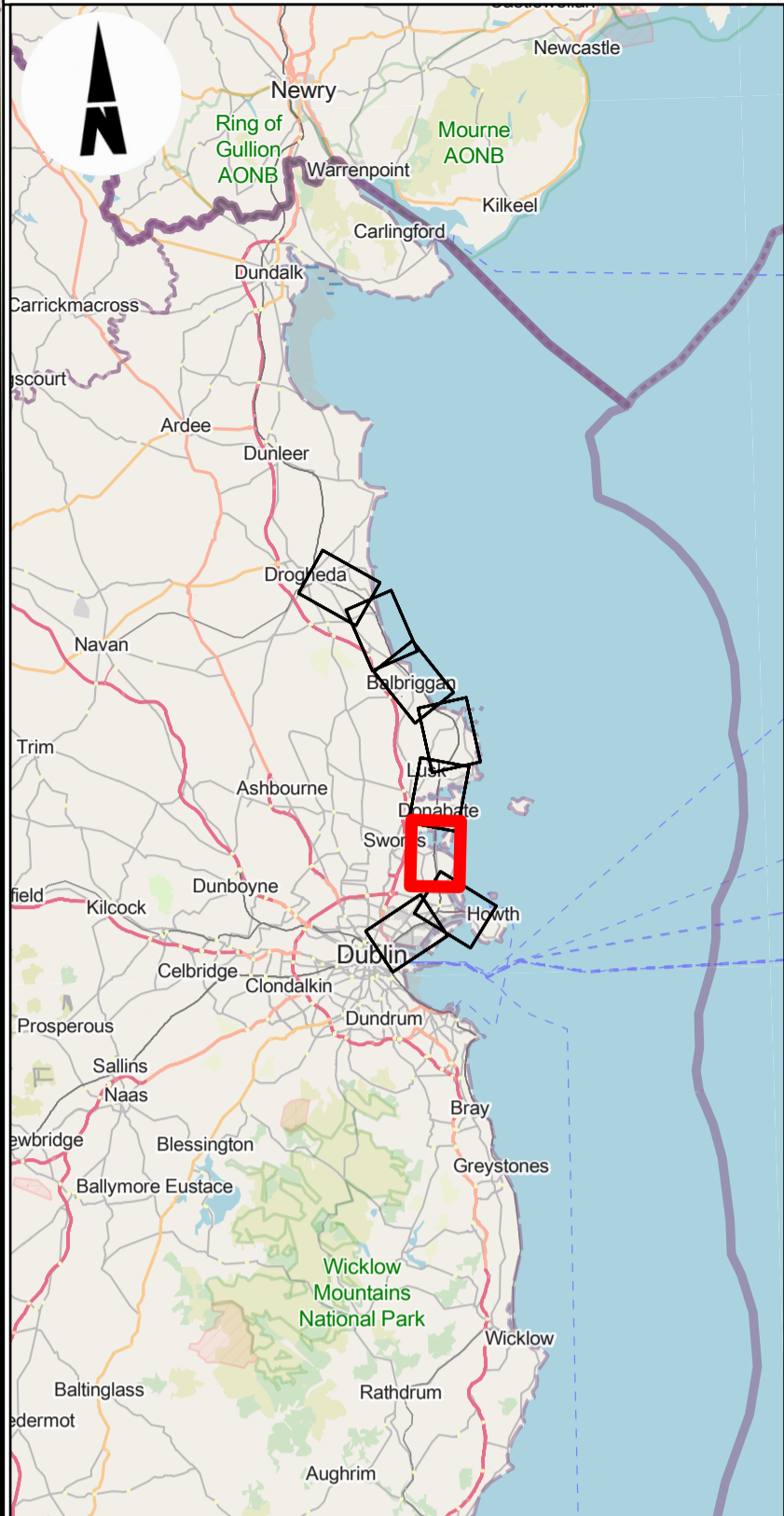
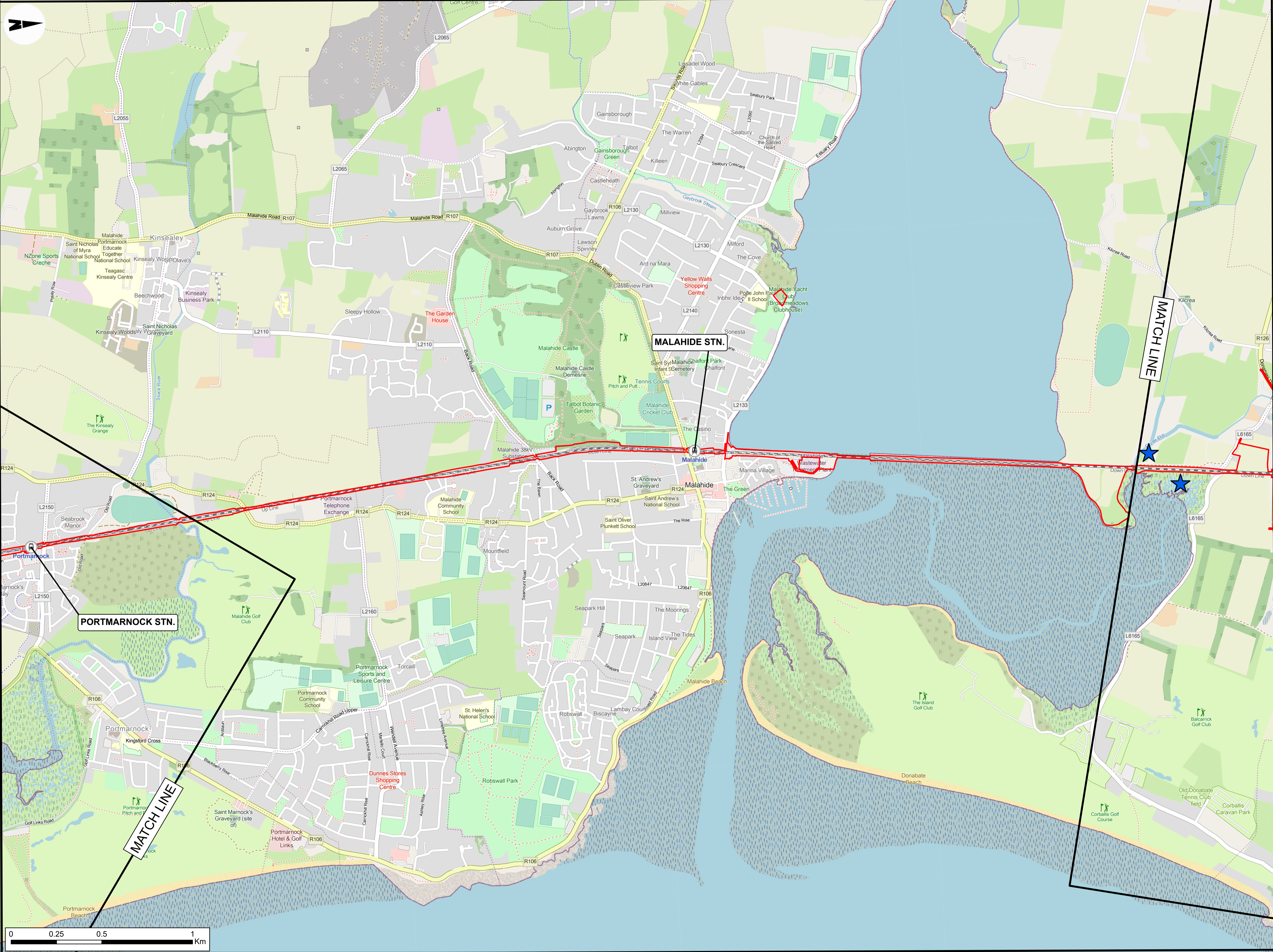
Tionscadal Éireann  
Project Ireland  
2040

Rev	Date	Dm	Chkd	App'd	Description
P02	31/05/2024	DM	SQ	COD	PLANNING ISSUE

Date	Scale	Drawn	Checked	Approved
07/09/2023	1:10000 @ A1 1:20000 @ A3	DM	SQ	COD

Project Code	Originator Code	QMS Code
D+WP56	ARP	279933-00

Project Title	Drawing Title	Drawing File Name	Sheet Number	Status	Rev
DART+ COASTAL NORTH	BIODIVERSITY FIGURE 4: INVASIVE SPECIES	D+WP56-ARP-ZZ-NL-DR-EVBD-200043	3 of 9	S4	P02



- LEGEND**
- RAILWAY STATIONS
  - DEVELOPMENT BOUNDARY
  - INVASIVE SPECIES
  - COMMON CORD-GRASS

**Disclaimer**  
© Irish Rail (2023). This drawing is confidential and the copyright in it is owned by Irish Rail. This drawing must not be either loaned, copied or otherwise reproduced in whole or in part or used for any purpose without the prior permission of Irish Rail.  
© OpenStreetMap contributors.  
© Ordnance Survey Ireland and Government of Ireland. All O.S. data used for plans are printed under "Copyright Ordnance Survey Ireland 0039723 (OSI Aerial Data or OSI Lidar Data) & 2023/ OSI, NMA, 180 (OSI Vector Data)". All elevations are in metres and relate to OSI Geoid Model (OSGM02) Malin Head as defined by existing Project Control. All co-ordinates are in Irish Transverse Mercator Grid (ITM) as defined by OSI active GPS station Tallaght College (TLLG).

**NOTES**  
1. DATA SHOWN INCLUDES NON-NATIVE, INVASIVE PLANT SPECIES LISTED ON THE THIRD SCHEDULE OF THE EUROPEAN COMMUNITIES (BIRDS AND NATURAL HABITATS) REGULATIONS, 2011 (AS AMENDED).

Tionscadal Éireann  
Project Ireland  
2040

Rev	Date	Dn	Chkd	App'd	Description
P02	31/05/2024	DM	SQ	COD	PLANNING ISSUE

Date: 07/09/2023  
Scale: 1:10000 @ A1  
1:20000 @ A3

Project Code: D+WP56  
Originator Code: ARP

Engineering Designer

**ARUP**

Drawn	Checked	Approved
DM	SQ	COD

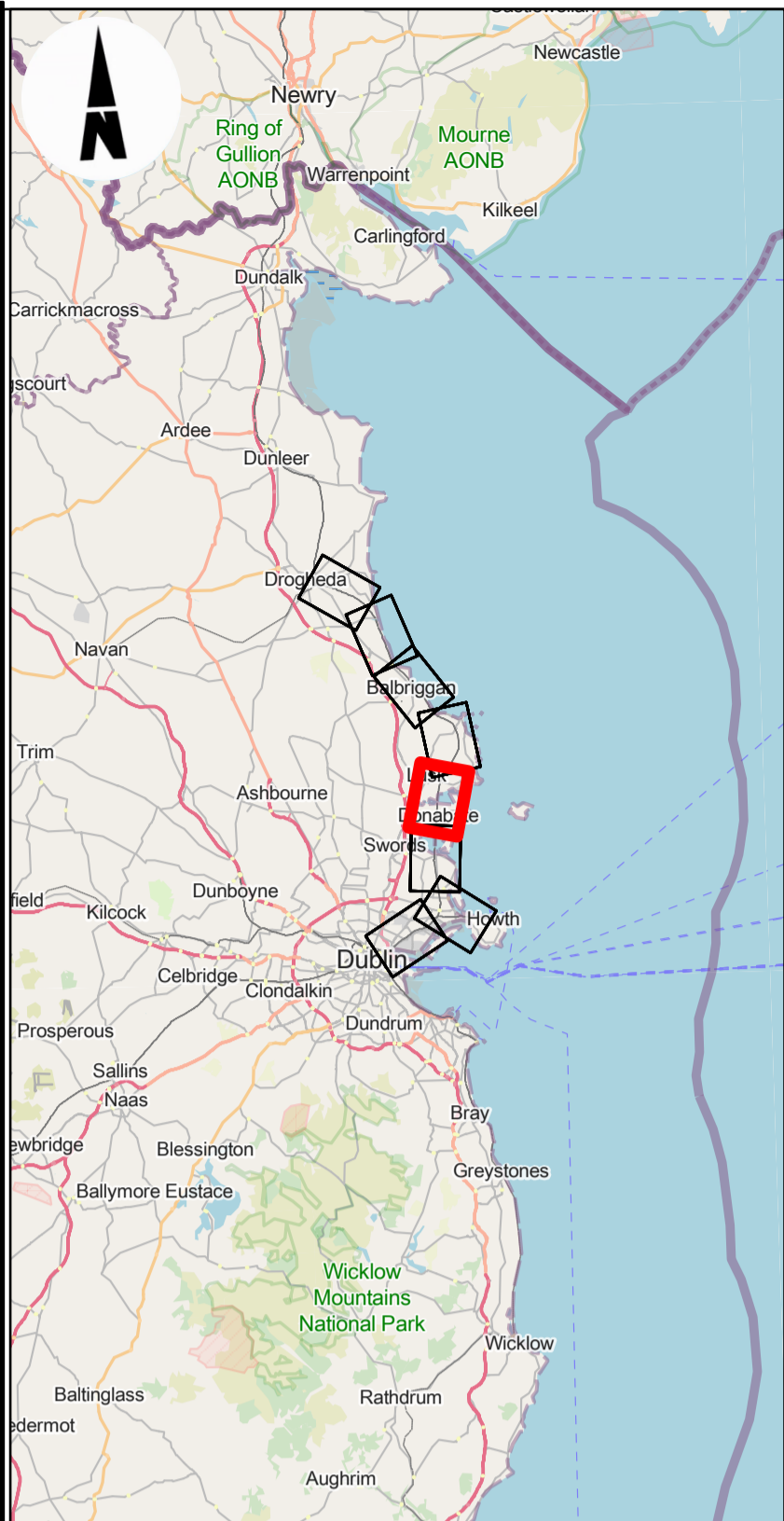
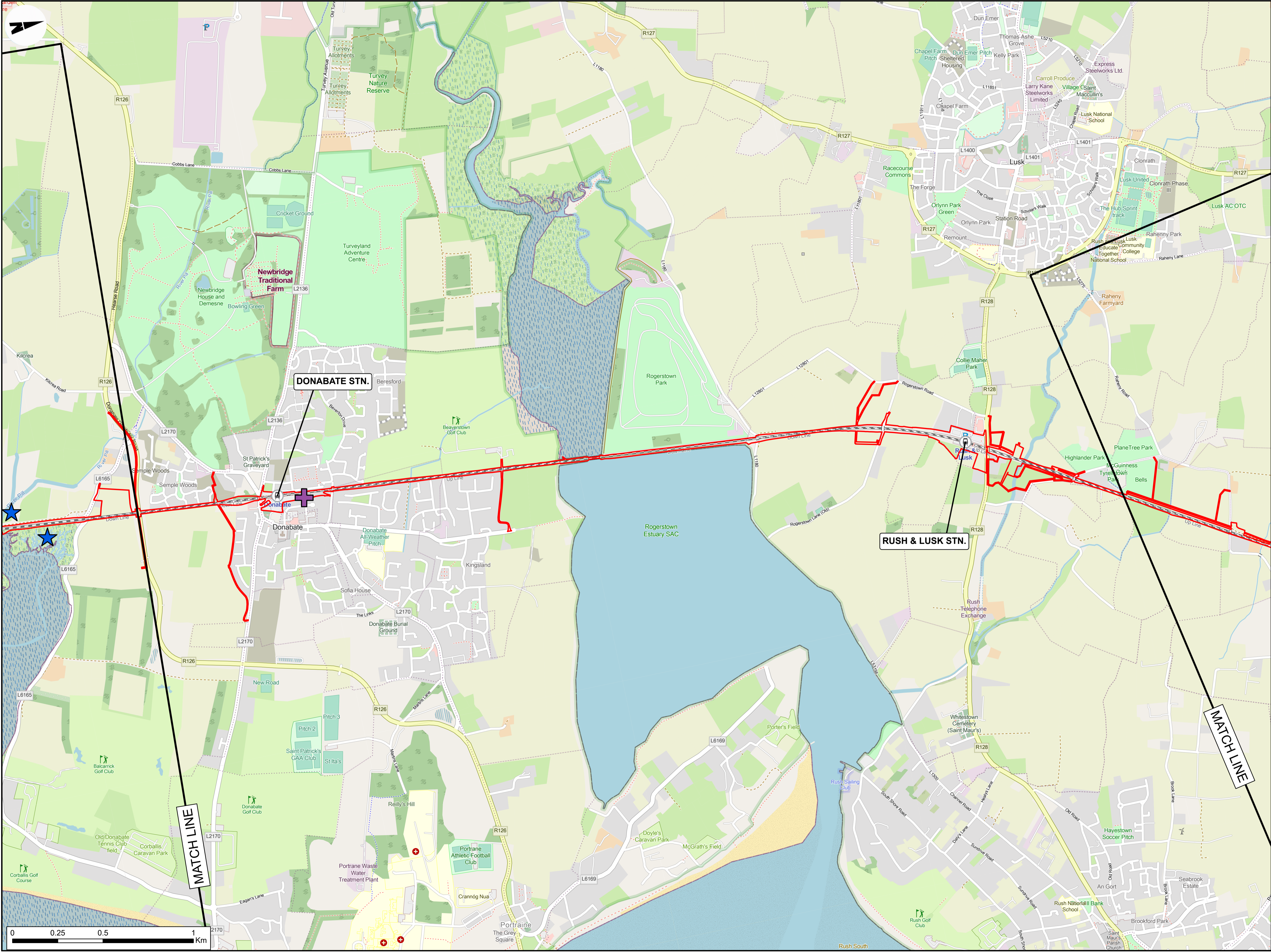
Client

DART+ COASTAL NORTH

Drawing Title

BIODIVERSITY  
FIGURE 4: INVASIVE SPECIES

Drawing File Name	Sheet Number	Status	Rev
D+WP56-ARP-ZZ-NL-DR-EVBD-200044	4 of 9	S4	P02



- LEGEND**
- RAILWAY STATIONS
  - DEVELOPMENT BOUNDARY
  - INVASIVE SPECIES
  - COMMON CORD-GRASS
  - JAPANESE KNOTWEED

**Disclaimer**  
© Irish Rail (2023). This drawing is confidential and the copyright in it is owned by Irish Rail. This drawing must not be either loaned, copied or otherwise reproduced in whole or in part or used for any purpose without the prior permission of Irish Rail.

© Ordnance Survey Ireland and Government of Ireland. All O.S. data used for plans are printed under "Copyright Ordnance Survey Ireland 0039723 (OSI Aerial Data or OSI Lda Data) & 2023/ OSI, NMA, 1:60 (OSI Vector Data)". All elevations are in metres and relate to OSI Geoid Model (OSGM02) Malin Head as defined by existing Project Control. All Co-ordinates are in Irish Transverse Mercator Gnd (ITM) as defined by OSI active GPS station Tallaght College (TLLG).

**NOTES**  
1. DATA SHOWN INCLUDES NON-NATIVE, INVASIVE PLANT SPECIES LISTED ON THE THIRD SCHEDULE OF THE EUROPEAN COMMUNITIES (BIRDS AND NATURAL HABITATS) REGULATIONS, 2011 (AS AMENDED).

Rev	Date	Dm	Chk'd	App'd	Description
P02	31/05/2024	DM	SQ	COD	PLANNING ISSUE

Date: 07/09/2023

Scale: 1:10000 @ A1  
1:20000 @ A3

Project Code: D+WP56

Originator Code: ARP

Engineering Designer

Drawn: DM  
Checked: SQ  
Approved: COD

QMS Code: 279933-00

Client: **lanróid Éireann Irish Rail**

Project Title: **DART+ COASTAL NORTH**

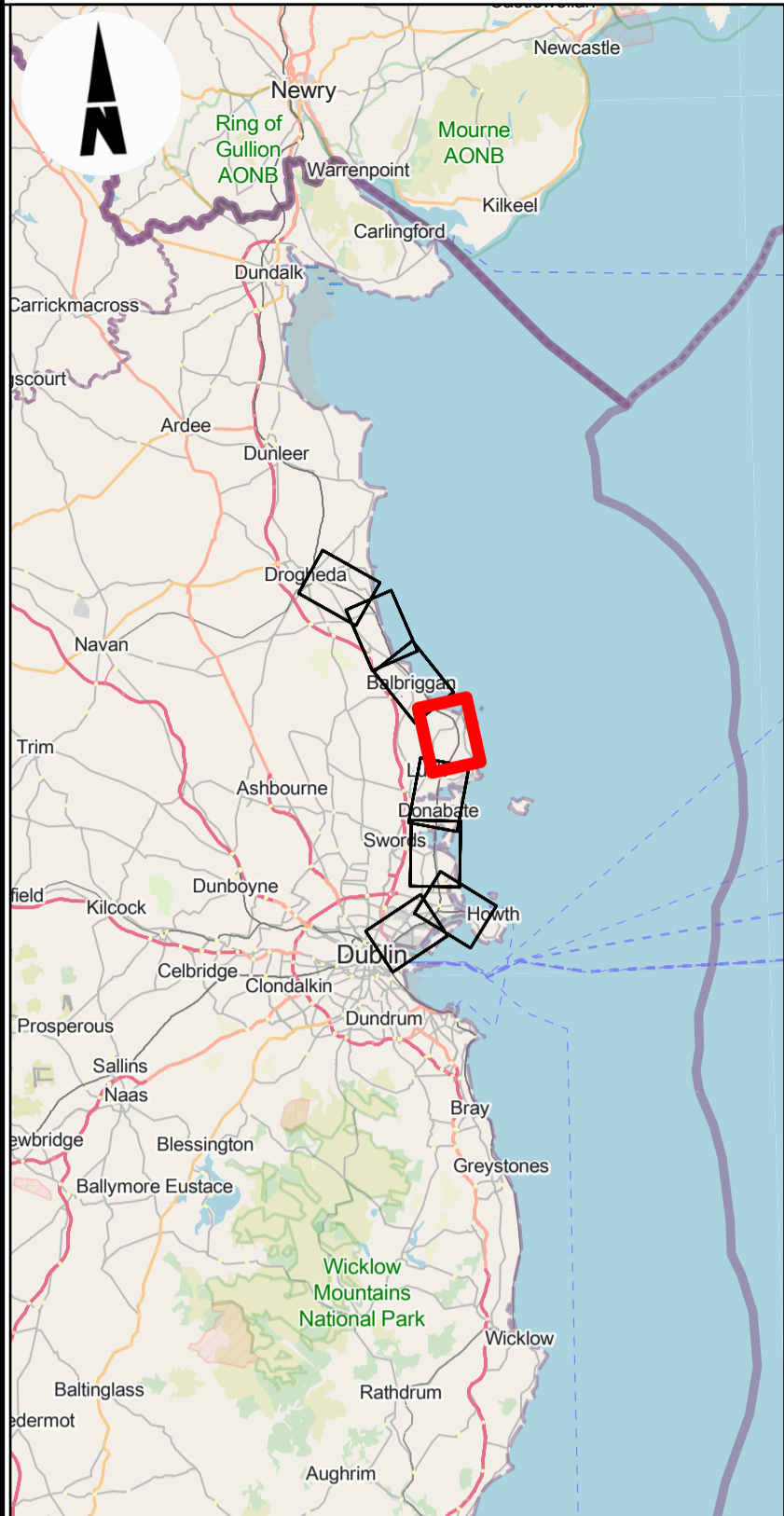
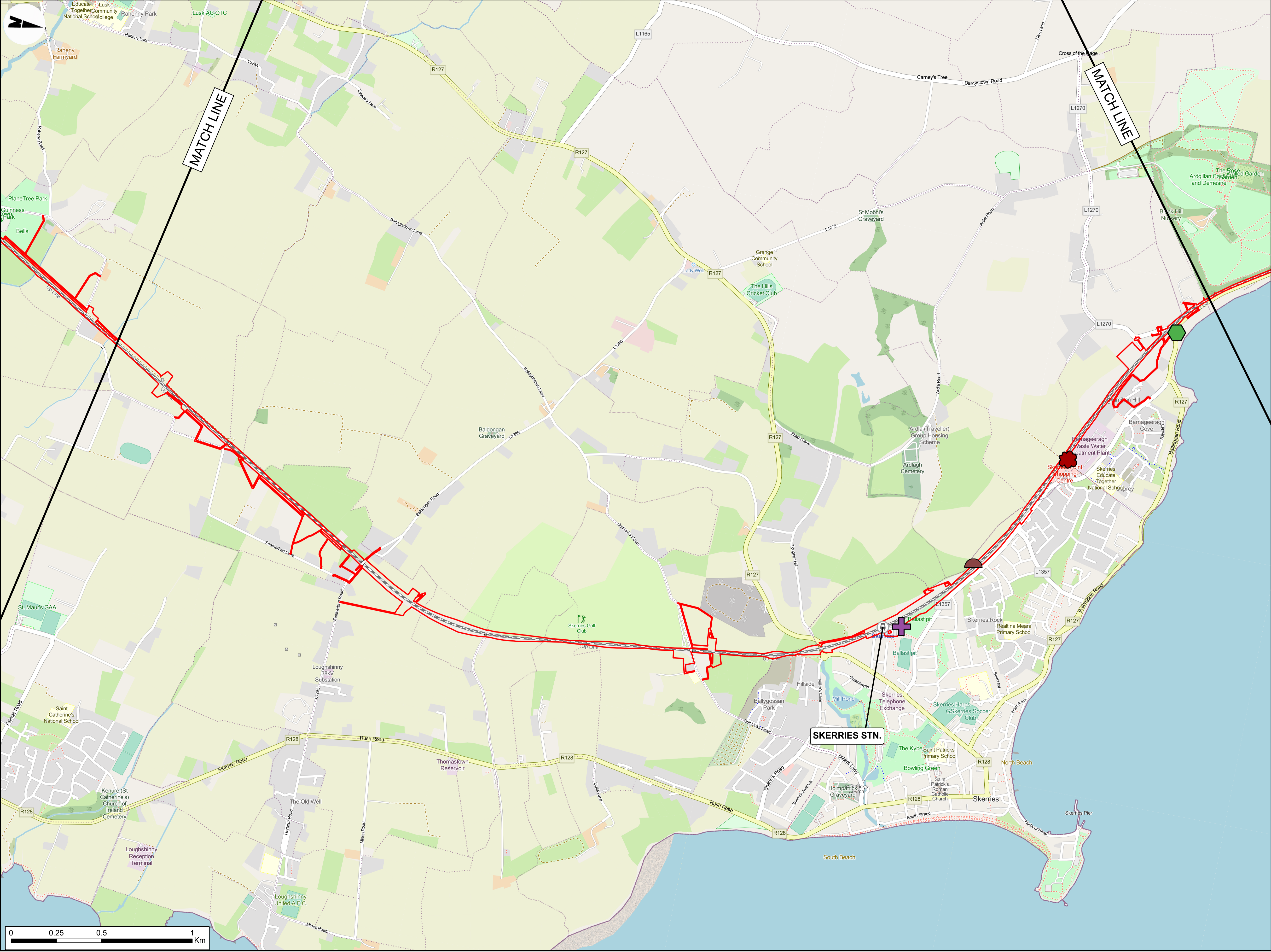
Drawing Title: **BIODIVERSITY  
FIGURE 4: INVASIVE SPECIES**

Drawing File Name: **D+WP56-ARP-ZZ-RL-DR-EVBD-200045**

Sheet Number: **6 of 9**

Status: **S4**

Rev: **P02**



- LEGEND**
- RAILWAY STATIONS
  - DEVELOPMENT BOUNDARY
  - INVASIVE SPECIES**
  - CHERRY LAUREL
  - HIMALAYAN BALSAM
  - JAPANESE KNOTWEED
  - WINTER HELIOTROPE

**Disclaimer**  
© Irish Rail (2023). This drawing is confidential and the copyright in it is owned by Irish Rail. This drawing must not be either loaned, copied or otherwise reproduced in whole or in part or used for any purpose without the prior permission of Irish Rail.  
© OpenStreetMap contributors.  
© Ordnance Survey Ireland and Government of Ireland. All O.S. data used for plans are printed under "Copyright Ordnance Survey Ireland 0039723 (OSI Aerial Data or OSI Lidar Data) & 2023/ OSI\_NMA\_180 (OSI Vector Data)". All elevations are in metres and relate to OSI Geoid Model (OSGM02) Malin Head as defined by existing Project Control. All Co-ordinates are in Irish Transverse Mercator Gnd (ITM) as defined by OSI active GPS station Tallaght College (TLLG).

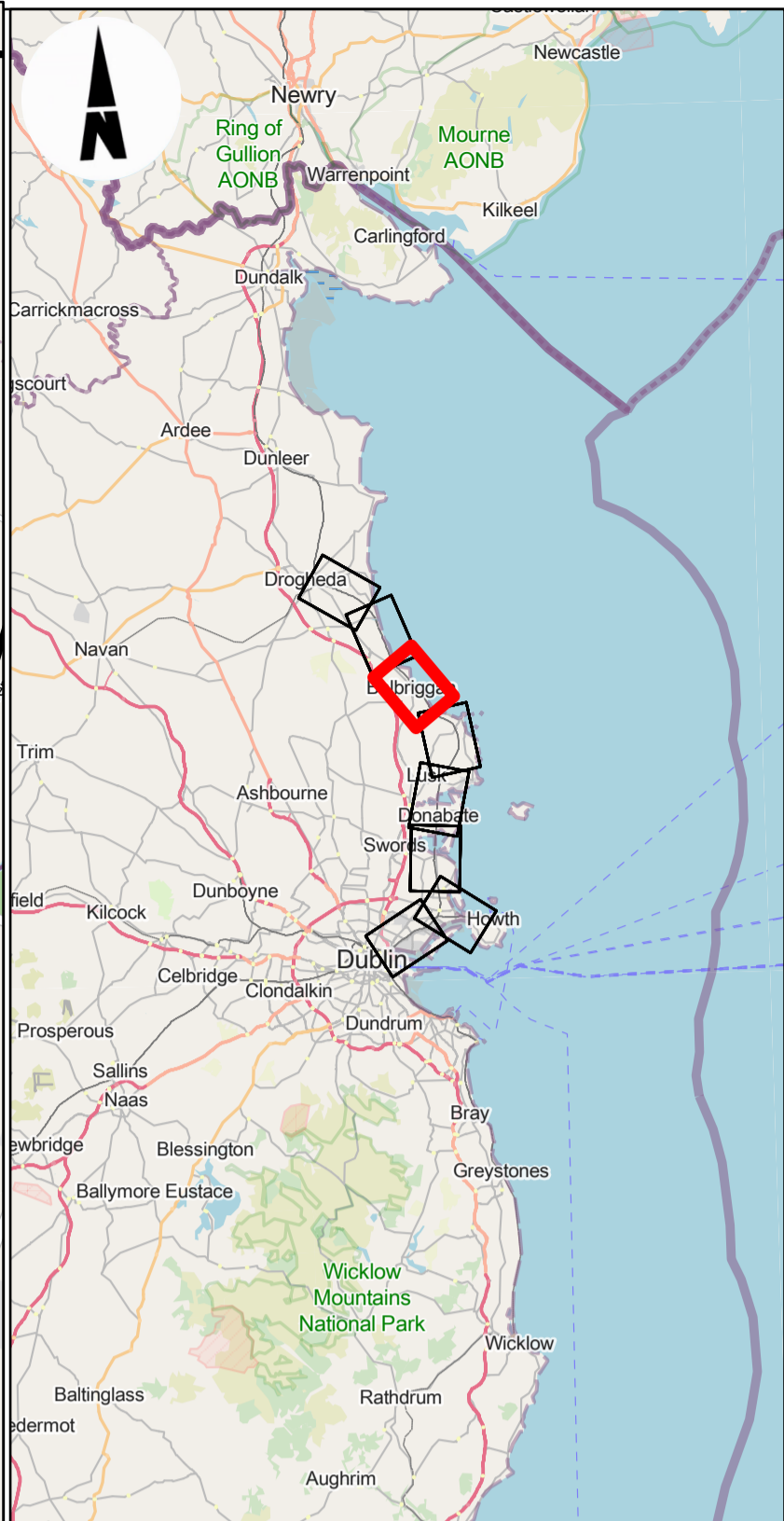
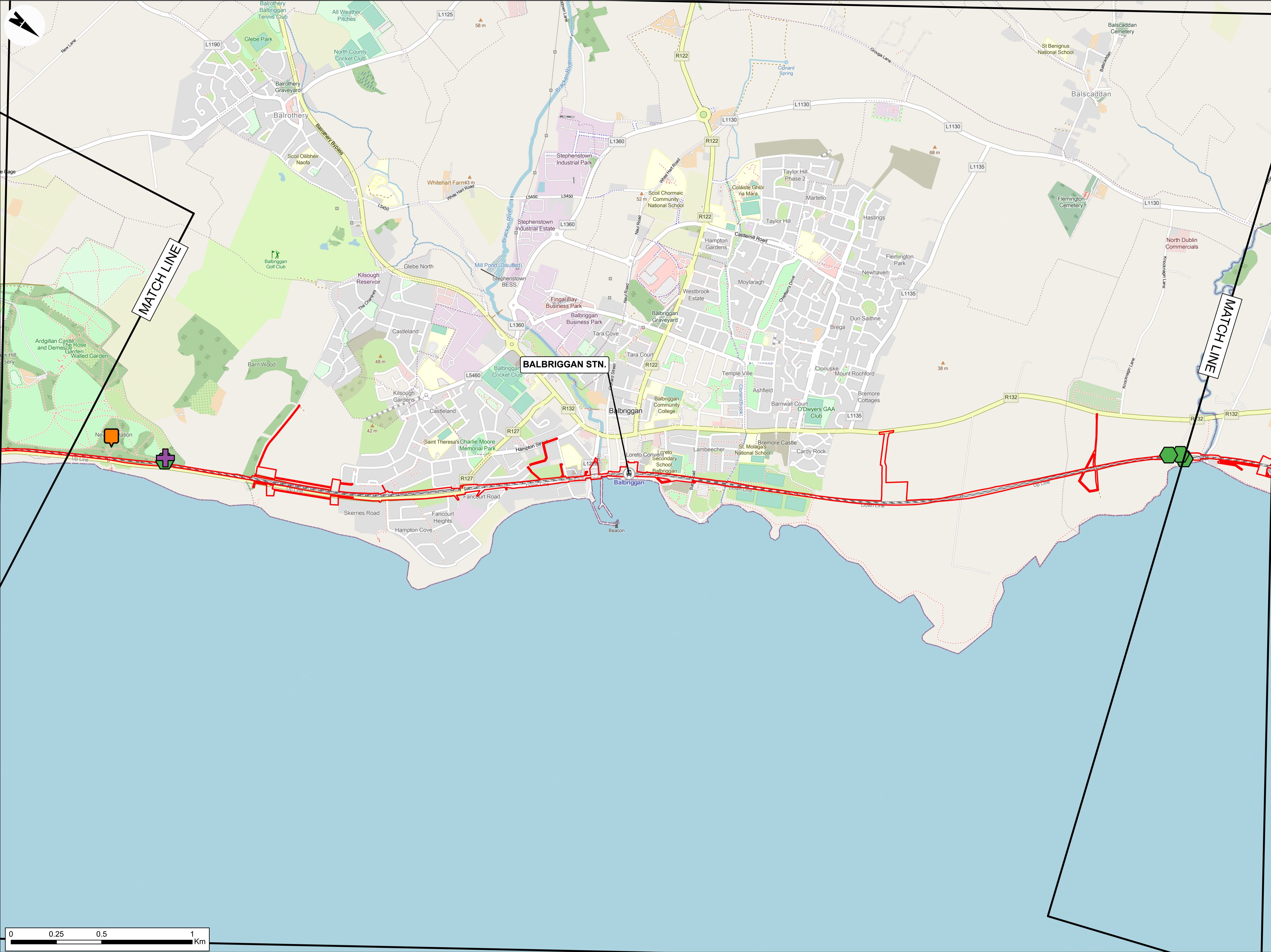
**NOTES**  
1. DATA SHOWN INCLUDES NON-NATIVE, INVASIVE PLANT SPECIES LISTED ON THE THIRD SCHEDULE OF THE EUROPEAN COMMUNITIES (BIRDS AND NATURAL HABITATS) REGULATIONS, 2011 (AS AMENDED).

Rev	Date	Dm	Chkd	App'd	Description
P02	31/05/2024	DM	SQ	COD	PLANNING ISSUE

Date	Scale	Drawn	Checked	Approved
07/09/2023	1:10000 @ A1 1:20000 @ A3	DM	SQ	COD

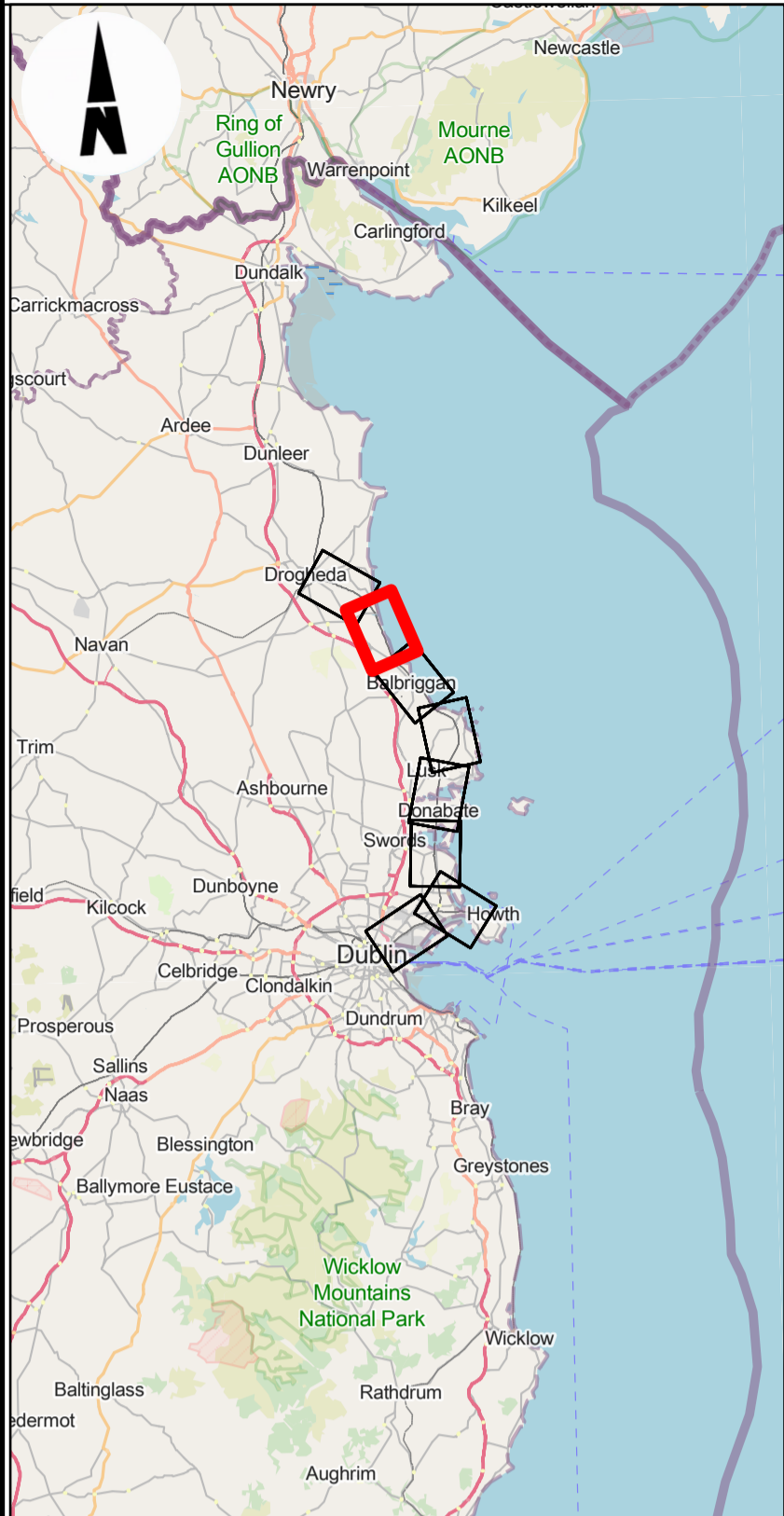
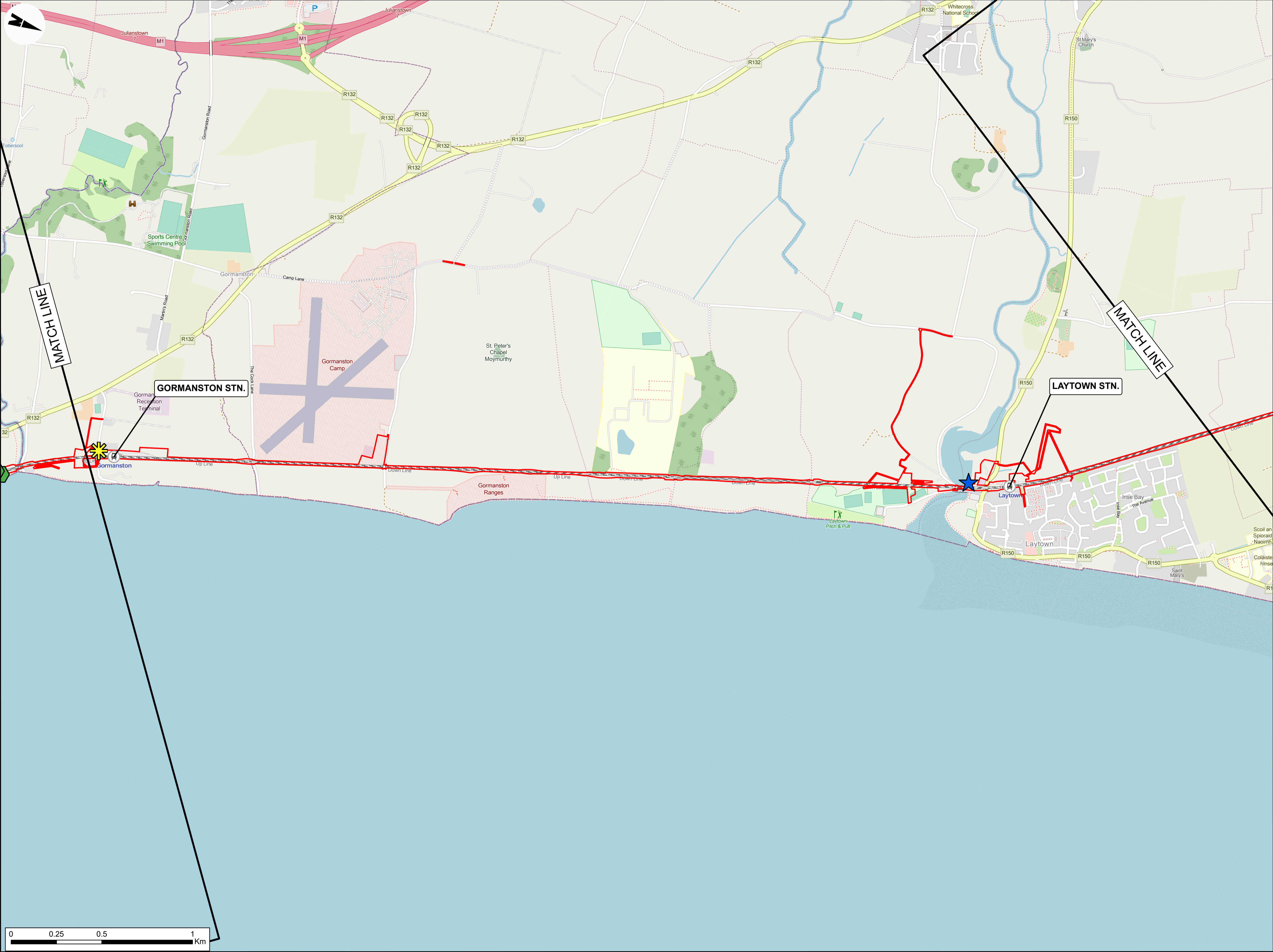
Project Code	Originator Code	OMS Code
D+WP56	ARP	279933-00

Project Title	DART+ COASTAL NORTH
Drawing Title	BIODIVERSITY FIGURE 4: INVASIVE SPECIES
Drawing File Name	D+WP56-ARP-ZZ-NL-DR-EVBD-200046
Sheet Number	6 of 9
Status	S4
Rev	P02



- LEGEND**
- RAILWAY STATIONS
  - DEVELOPMENT BOUNDARY
  - INVASIVE SPECIES**
  - HIMALAYAN BALSAM
  - JAPANESE KNOTWEED
  - RHODODENDRON

<p><b>Disclaimer</b></p> <p>© Irish Rail (2023). This drawing is confidential and the copyright in it is owned by Irish Rail. This drawing must not be either loaned, copied or otherwise reproduced in whole or in part or used for any purpose without the prior permission of Irish Rail.</p> <p>© OpenStreetMap contributors.</p> <p>© Ordnance Survey Ireland and Government of Ireland. All O.S. data used for plans are printed under "Copyright Ordnance Survey Ireland 0039723 (OSI Aerial Data or OSI Lidar Data) &amp; 2023/ OSI_NMA_180 (OSI Vector Data)". All elevations are in metres and relate to OSI Geoid Model (OSGM02) Malin Head as defined by existing Project Control. All Co-ordinates are in Irish Transverse Mercator Grid (ITM) as defined by OSI active GPS station Tallaght College (TLLG).</p>		<p><b>NOTES</b></p> <p>1. DATA SHOWN INCLUDES NON-NATIVE, INVASIVE PLANT SPECIES LISTED ON THE THIRD SCHEDULE OF THE EUROPEAN COMMUNITIES (BIRDS AND NATURAL HABITATS) REGULATIONS, 2011 (AS AMENDED).</p>		<div><div></div><div> Udarás Náisiúnta Iompair National Transport Authority</div><div> Project Ireland 2040</div></div>		<table><tr><th>Rev</th><th>Date</th><th>Dm</th><th>Chk'd</th><th>App'd</th><th>Description</th></tr><tr><td>P02</td><td>31/05/2024</td><td>DM</td><td>SQ</td><td>COD</td><td>PLANNING ISSUE</td></tr><tr><td> </td><td> </td><td> </td><td> </td><td> </td><td> </td></tr><tr><td> </td><td> </td><td> </td><td> </td><td> </td><td> </td></tr><tr><td> </td><td> </td><td> </td><td> </td><td> </td><td> </td></tr><tr><td> </td><td> </td><td> </td><td> </td><td> </td><td> </td></tr></table>	Rev	Date	Dm	Chk'd	App'd	Description	P02	31/05/2024	DM	SQ	COD	PLANNING ISSUE																									<div><div></div><div>Date07/09/2023Scale1:10000 @ A1 1:20000 @ A3</div><div>Project CodeD+WP56Originator CodeARP</div></div>	<div><div>Engineering Designer</div><div></div><div>Drawn DMChecked SQApproved COD</div><div>QMS Code279933-00</div></div>	<table><tr><td colspan="4">Project Title</td></tr><tr><td colspan="4">DART+ COASTAL NORTH</td></tr><tr><td colspan="4">Drawing Title</td></tr><tr><td colspan="4">BIODIVERSITY FIGURE 4: INVASIVE SPECIES</td></tr><tr><td colspan="4">Drawing File Name</td></tr><tr><td colspan="4">D+WP56-ARP-ZZ-NL-DR-EVBD-200047</td></tr><tr><td>Sheet Number</td><td>7 of 9</td><td>Status</td><td>S4</td></tr><tr><td>Rev</td><td>P02</td><td colspan="2"> </td></tr></table>	Project Title				DART+ COASTAL NORTH				Drawing Title				BIODIVERSITY FIGURE 4: INVASIVE SPECIES				Drawing File Name				D+WP56-ARP-ZZ-NL-DR-EVBD-200047				Sheet Number	7 of 9	Status	S4	Rev	P02		
Rev	Date	Dm	Chk'd	App'd	Description																																																																								
P02	31/05/2024	DM	SQ	COD	PLANNING ISSUE																																																																								
Project Title																																																																													
DART+ COASTAL NORTH																																																																													
Drawing Title																																																																													
BIODIVERSITY FIGURE 4: INVASIVE SPECIES																																																																													
Drawing File Name																																																																													
D+WP56-ARP-ZZ-NL-DR-EVBD-200047																																																																													
Sheet Number	7 of 9	Status	S4																																																																										
Rev	P02																																																																												



LEGEND

- RAILWAY STATIONS
- DEVELOPMENT BOUNDARY
- INVASIVE SPECIES
  - COMMON CORD-GRASS
  - HIMALAYAN BALSAM
  - SPANISH BLUEBELL

**Disclaimer**  
© Irish Rail (2023). This drawing is confidential and the copyright in it is owned by Irish Rail. This drawing must not be either loaned, copied or otherwise reproduced in whole or in part or used for any purpose without the prior permission of Irish Rail.  
© OpenStreetMap contributors.  
© Ordnance Survey Ireland and Government of Ireland. All O.S. data used for plans are printed under "Copyright Ordnance Survey Ireland 0039723 (OSI Aerial Data or OSI Lidar Data) & 2023/ OSI\_NMA\_180 (OSI Vector Data)". All elevations are in metres and relate to OSI Geoid Model (OSGM02) Malin Head as defined by existing Project Control. All Co-ordinates are in Irish Transverse Mercator Grid (ITM) as defined by OSI active GPS station Tallaght College (TLLG).

**NOTES**  
1. DATA SHOWN INCLUDES NON-NATIVE, INVASIVE PLANT SPECIES LISTED ON THE THIRD SCHEDULE OF THE EUROPEAN COMMUNITIES (BIRDS AND NATURAL HABITATS) REGULATIONS, 2011 (AS AMENDED).

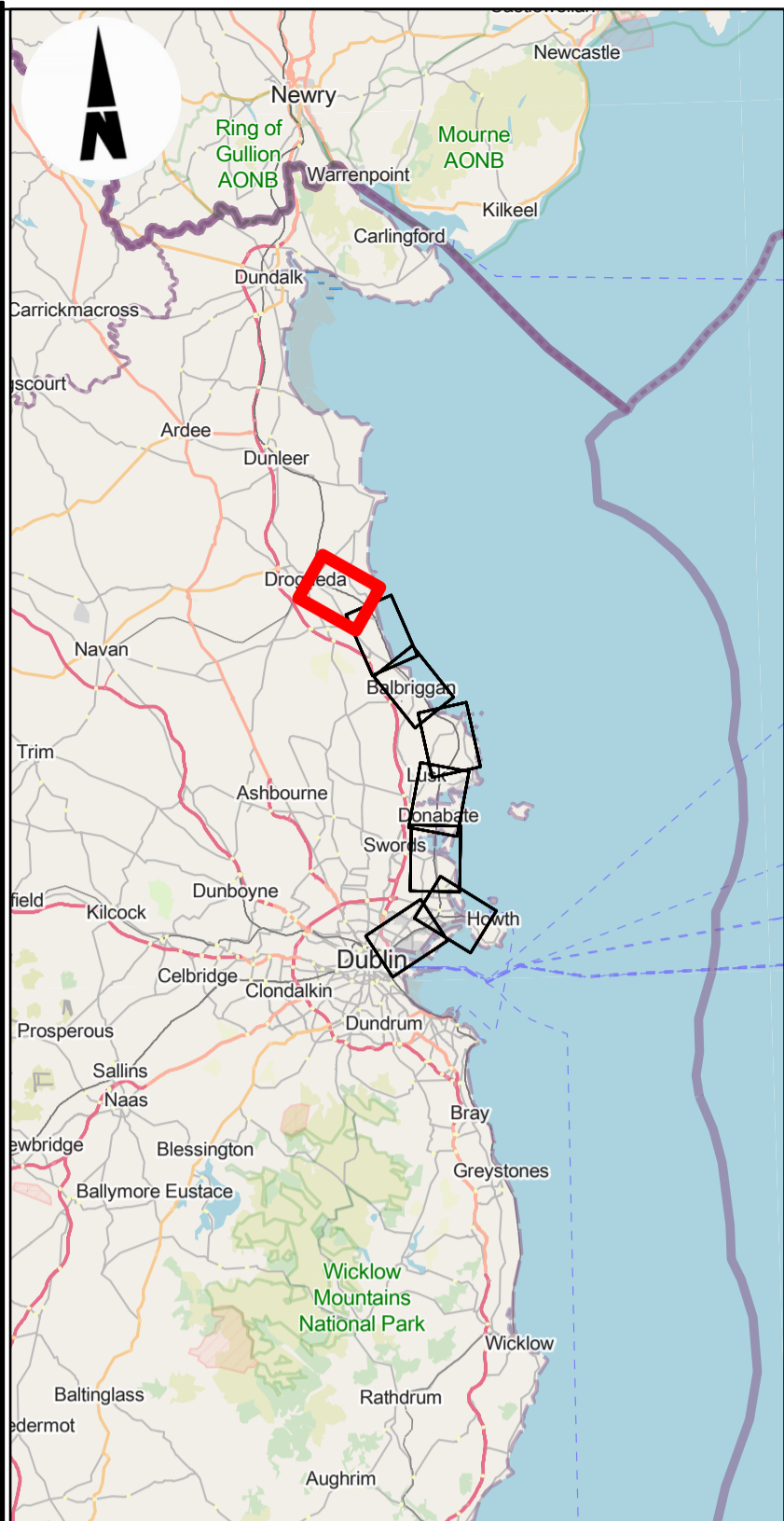
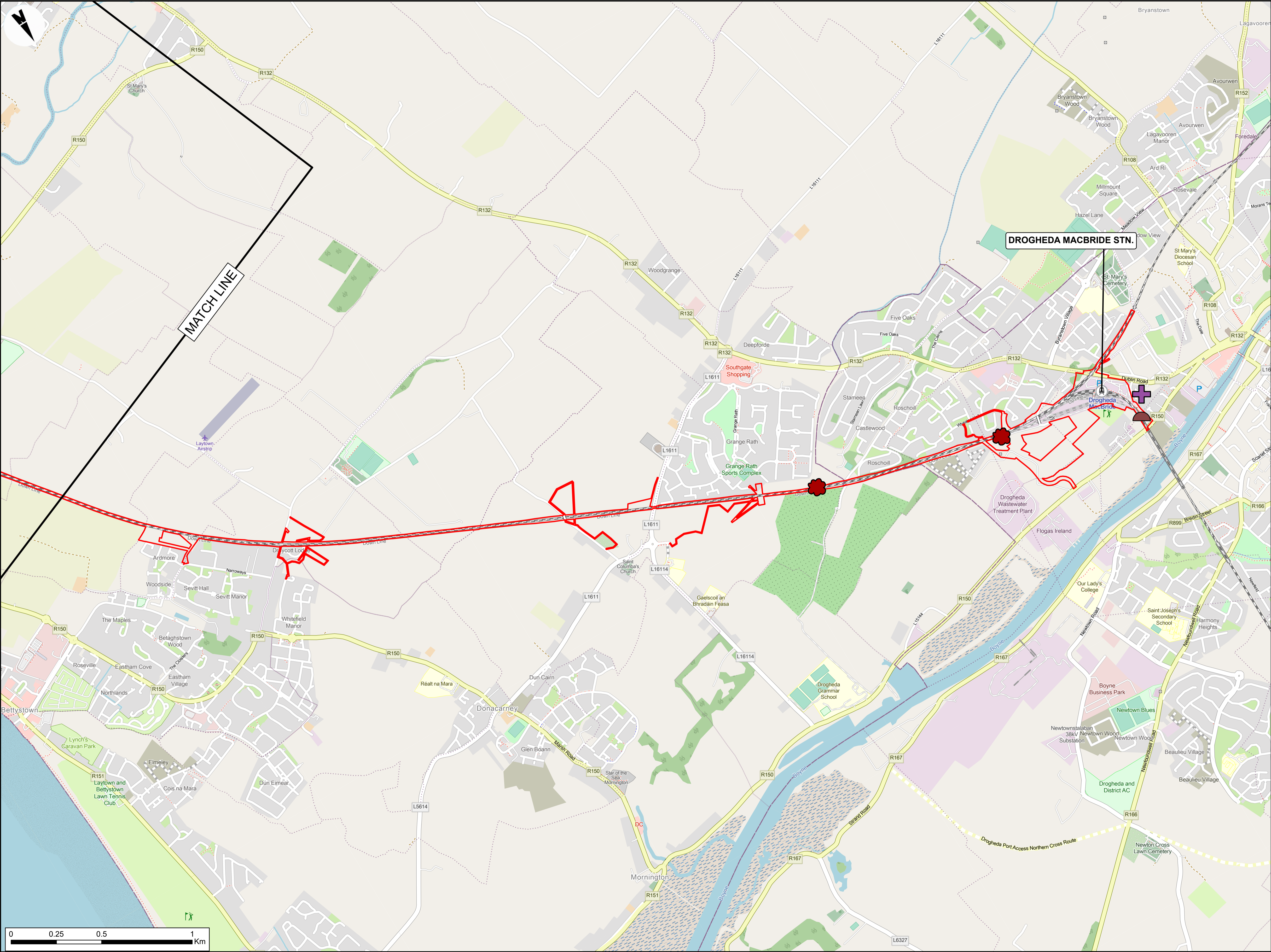


Rev	Date	Dm	Chk'd	App'd	Description
P02	31/05/2024	DM	SQ	COD	PLANNING ISSUE

<b>Client</b> 	
Date 07/09/2023	Scale 1:10000 @ A1 1:20000 @ A3
Project Code D+WP56	Originator Code ARP

<b>Engineering Designer</b> 		
Drawn DM	Checked SQ	Approved COD
QMS Code 279933-00		

<b>Project Title</b> DART+ COASTAL NORTH			
<b>Drawing Title</b> BIODIVERSITY FIGURE 4: INVASIVE SPECIES			
Drawing File Name D+WP56-ARP-ZZ-NL-DR-EVBD-200048	Sheet Number 8 of 9	Status S4	Rev P02



- LEGEND**
- RAILWAY STATIONS
  - DEVELOPMENT BOUNDARY
  - INVASIVE SPECIES**
  - CHERRY LAUREL
  - JAPANESE KNOTWEED
  - WINTER HELIOTROPE

**Disclaimer**  
© Irish Rail (2023). This drawing is confidential and the copyright in it is owned by Irish Rail. This drawing must not be either loaned, copied or otherwise reproduced in whole or in part or used for any purpose without the prior permission of Irish Rail.  
© OpenStreetMap contributors.  
© Ordnance Survey Ireland and Government of Ireland. All O.S. data used for plans are printed under "Copyright Ordnance Survey Ireland 0039723 (OSI Aerial Data or OSI Lidar Data) & 2023/ OSI, NMA, 180 (OSI Vector Data)". All elevations are in metres and relate to OSI Geoid Model (OSGM02) Malin Head as defined by existing Project Control. All Co-ordinates are in Irish Transverse Mercator Gnd (ITM) as defined by OSI active GPS station Tallaght College (TLLG).

**NOTES**  
1. DATA SHOWN INCLUDES NON-NATIVE, INVASIVE PLANT SPECIES LISTED ON THE THIRD SCHEDULE OF THE EUROPEAN COMMUNITIES (BIRDS AND NATURAL HABITATS) REGULATIONS, 2011 (AS AMENDED).



Rev	Date	Dm	Chk'd	App'd	Description
P02	31/05/2024	DM	SQ	COD	PLANNING ISSUE

Client		Engineering Designer	
Date	07/09/2023	Scale	1:10000 @ A1 1:20000 @ A3
Project Code	D+WP56	Originator Code	ARP
Drawn		Checked	Approved
DM		SQ	COD
QMS Code		279933-00	

Project Title			
DART+ COASTAL NORTH			
Drawing Title			
BIODIVERSITY FIGURE 4: INVASIVE SPECIES			
Drawing File Name		Sheet Number	Status
D+WP56-ARP-ZZ-NL-DR-EVBD-200049		9 of 9	S4
Rev		P02	